





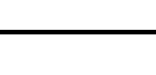
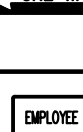


Reviewed for compliance with the Planning Board Resolution No. 10-17 dated 03/17/2020.

DEALERSHIP STORAGE PARKING
NOT COUNTED AS REQUIRED = 84 SPACES
STRIPED SPACES

DESIGNATION NUMBER	SIGN	SIZE	DESCRIPTION	MOUNTING TYPE	MOUNTING HEIGHT	REGULATORY	REFLECTORIZED
1		30"x30"	WHITE ON RED	STEEL CHANNEL	7'-0"	R1-1	X
2		12"x18" 12"x6"	GREEN & BLUE ON WHITE	STEEL CHANNEL	7'-0"	R7-B R7-8A	X
3		12"x18"	GREEN & BLUE ON WHITE	STEEL CHANNEL	7'-0"	R7-8	X
4		12"x18"	RED ON WHITE	STEEL CHANNEL	7'-0"	P1-1C	X
5		12"x18"	RED ON WHITE	STEEL CHANNEL	7'-0"	NYP1-2	X
6		12"x18"	GREEN ON WHITE	STEEL CHANNEL	7'-0"	NYP1-2	X
7		30"x30"	RED ON WHITE	STEEL CHANNEL	7'-0"	R5-1	X
8		36"x12"	WHITE ARROW ON BLACK	STEEL CHANNEL	7'-0"	R6-1R	X
9		36"x12"	WHITE ARROW ON BLACK	STEEL CHANNEL	7'-0"	R6-1L	X
10		12"x18"	BLACK ON WHITE	STEEL CHANNEL	7'-0"	CUSTOM	X

LEGEND

	PROPERTY LINE
	ADJACENT PROPERTY LINE
	EXISTING BUILDING LINE
	EXISTING PAVEMENT EDGE OR CURB LINE
	EXISTING FENCE
	EXISTING FENCE
	EXISTING STONE WALL
	EXISTING RETAINING WALL
	EXISTING LIGHT STANDARD
	EXISTING UTILITY POLE
	EXISTING ROCK LEDGE
	PROPOSED BUILDING LINE
	PROPOSED BUILDING OVERHANG
	PROPOSED CONCRETE CURB
	PROPOSED N.Y.S.D.O.T. CONCRETE CURB
	PROPOSED MONOLITHIC CURB & SIDEWALK
	TRAFFIC SIGN LOCATION & DESIGNATION
	PROPOSED RETAINING WALL & CHAIN LINK SAFETY FENCE
	18" WIDE WHITE STOP LINE WITH DOUBLE YELLOW LINE
	ARROW MARKING ON PAVEMENT
	ACCESSIBLE ROUTE
	ACCESSIBLE EXTERIOR DOORWAY
	NON ACCESSIBLE EXTERIOR DOORWAY

SULLIVAN ARCHITECTURE
31 MAMARONECK AVENUE

20 BEDFORD ROAD • ARMONK, NY 10504
Voice 914.273.5225 • fax 914.273.2102

MERCEDES BENZ OF GOLDENS BRIDGE
NYS ROUTE 22
TOWN OF LEWISBORO NY

ANY ALTERATION OF PLANS, SPECIFICATIONS, PLATS AND REPORTS BEARING THE SEAL OF A LICENSED PROFESSIONAL ENGINEER OR LICENSED LAND SURVEYOR IS A VIOLATION OF SECTION 7209 OF THE NEW YORK STATE EDUCATION LAW, EXCEPT AS PROVIDED FOR BY SECTION 7209, SUBSECTION 2

Drawn: SS Approved: AI
 Scale: 1" = 30'
 Date: 05/01/2024
 Project No: 16124
 R24-16124-01 PARKING PLAN PARKING PLAN
 Drawing No: C-101

Drawn:	SS	Approved:	AI
Scale:	1" = 30'		
Date:	05/01/2024		
Project No:	16124		
6124-PB SUBMITTAL PARKING PLAN PARKING PLAN			
Drawing No:	C-101		